 Boundary

|  All Polygons 333.86 ac

SOIL CODE	SOIL DESCRIPTION	ACRES	%	CPI	NCCPI	CAP
2613	Harney silt loam, 1 to 3 percent slopes	168.39	50.44	0	70	2e
2586	Coly-Tobin silt loams, 0 to 15 percent slopes	87.24	26.13	0	57	6e
2612	Harney silt loam, 0 to 1 percent slopes	26.98	8.08	0	71	2c
2817	Uly silt loam, 3 to 6 percent slopes	24.25	7.26	0	77	3e
2668	Holdrege silt loam, 1 to 3 percent slopes	20.3	6.08	0	78	2e
2677	Holdrege-Coly association, 3 to 11 percent slopes, eroded	6.7	2.01	0	67	4e
TOTALS		333.87(*)	100%	-	67.62	3.16

(\*) Total acres may differ in the second decimal compared to the sum of each acreage soil. This is due to a round error because we only show the acres of each soil with two decimal.

|  Boundary 310.46 ac

SOIL CODE	SOIL DESCRIPTION	ACRES	%	CPI	NCCPI	CAP
2613	Harney silt loam, 1 to 3 percent slopes	168.39	54.24	0	70	2e
2586	Coly-Tobin silt loams, 0 to 15 percent slopes	70.28	22.64	0	57	6e
2612	Harney silt loam, 0 to 1 percent slopes	26.81	8.64	0	71	2c
2817	Uly silt loam, 3 to 6 percent slopes	24.25	7.81	0	77	3e
2668	Holdrege silt loam, 1 to 3 percent slopes	14.03	4.52	0	78	2e
2677	Holdrege-Coly association, 3 to 11 percent slopes, eroded	6.7	2.16	0	67	4e
TOTALS		333.87(*)	100%	-	67.99	3.03

(\*) Total acres may differ in the second decimal compared to the sum of each acreage soil. This is due to a round error because we only show the acres of each soil with two decimal.

|  Boundary 23.4 ac

SOIL CODE	SOIL DESCRIPTION	ACRES	%	CPI	NCCPI	CAP
2586	Coly-Tobin silt loams, 0 to 15 percent slopes	16.96	72.45	0	57	6e
2668	Holdrege silt loam, 1 to 3 percent slopes	6.27	26.78	0	78	2e
2612	Harney silt loam, 0 to 1 percent slopes	0.17	0.73	0	71	2c
TOTALS		333.87(*)	100%	-	62.7	4.9









(\*) Total acres may differ in the second decimal compared to the sum of each acreage soil. This is due to a round error because we only show the acres of each soil with two decimal.

## Capability Legend

Increased Limitations and Hazards

Decreased Adaptability and Freedom of Choice Users

Land, Capability

								
	1	2	3	4	5	6	7	8
'Wild Life'	•	•	•	•	•	•	•	•
Forestry	•	•	•	•	•	•	•	
Limited	•	•	•	•	•	•	•	
Moderate	•	•	•	•	•	•		
Intense	•	•	•	•	•			
Limited	•	•	•	•				
Moderate	•	•	•					
Intense	•	•						
Very Intense	•							

### Grazing Cultivation

(c) climatic limitations (e) susceptibility to erosion

(s) soil limitations within the rooting zone (w) excess of water