 Boundary

|  All Polygons 321.0 ac

SOIL CODE	SOIL DESCRIPTION	ACRES	%	CPI	NCCPI	CAP
5850	Albion and Shellabarger sandy loams, 6 to 15 percent slopes	122.4 1	38.13	0	50	6e
5873	Clark clay loam, 1 to 3 percent slopes	90.13	28.08	0	67	3e
5853	Albion sandy loam, 1 to 3 percent slopes	67.4	21.0	0	42	3e
5419	Case-Clark clay loams, 3 to 7 percent slopes	21.29	6.63	0	63	4e
5949	Shellabarger fine sandy loam, 1 to 3 percent slopes	16.79	5.23	0	53	2e
5941	Pratt-Tivoli loamy fine sands, 5 to 15 percent slopes	2.98	0.93	0	27	6e
TOTALS		321.0(*)	100%	-	53.9	4.19

(*) Total acres may differ in the second decimal compared to the sum of each acreage soil. This is due to a round error because we only show the acres of each soil with two decimal.

|  Boundary 80.41 ac

SOIL CODE	SOIL DESCRIPTION	ACRES	%	CPI	NCCPI	CAP
5850	Albion and Shellabarger sandy loams, 6 to 15 percent slopes	71.45	88.86	0	50	6e
5873	Clark clay loam, 1 to 3 percent slopes	5.51	6.85	0	67	3e
5853	Albion sandy loam, 1 to 3 percent slopes	3.45	4.29	0	42	3e
TOTALS		321.0(*)	100%	-	50.82	5.67

(*) Total acres may differ in the second decimal compared to the sum of each acreage soil. This is due to a round error because we only show the acres of each soil with two decimal.

|  Boundary 240.59 ac

SOIL CODE	SOIL DESCRIPTION	ACRES	%	CPI	NCCPI	CAP
5873	Clark clay loam, 1 to 3 percent slopes	84.62	35.17	0	67	3e
5853	Albion sandy loam, 1 to 3 percent slopes	63.95	26.58	0	42	3e
5850	Albion and Shellabarger sandy loams, 6 to 15 percent slopes	50.96	21.18	0	50	6e
5419	Case-Clark clay loams, 3 to 7 percent slopes	21.29	8.85	0	63	4e
5949	Shellabarger fine sandy loam, 1 to 3 percent slopes	16.79	6.98	0	53	2e
5941	Pratt-Tivoli loamy fine sands, 5 to 15 percent slopes	2.98	1.24	0	27	6e
TOTALS		321.0(*)	100%	-	54.93	3.69









(*) Total acres may differ in the second decimal compared to the sum of each acreage soil. This is due to a round error because we only show the acres of each soil with two decimal.

Capability Legend

Increased Limitations and Hazards

Decreased Adaptability and Freedom of Choice Users

Land, Capability

								
	1	2	3	4	5	6	7	8
'Wild Life'	•	•	•	•	•	•	•	•
Forestry	•	•	•	•	•	•	•	
Limited	•	•	•	•	•	•	•	
Moderate	•	•	•	•	•	•		
Intense	•	•	•	•	•			
Limited	•	•	•	•				
Moderate	•	•	•					
Intense	•	•						
Very Intense	•							

Grazing Cultivation

(c) climatic limitations (e) susceptibility to erosion

(s) soil limitations within the rooting zone (w) excess of water