 Boundary

|  All Polygons 158.0 ac

SOIL CODE	SOIL DESCRIPTION	ACRES	%	CAP
5944	Saltcreek and Naron fine sandy loams, 1 to 3 percent slopes	70.5	44.59	2e
5982	Nalim loam, 1 to 3 percent slopes	22.8	14.4	2e
9970	Aquolls	2.5	1.57	5w
5878	Clark-Ost clay loams, 0 to 1 percent slopes	19.0	12.05	3e
6330	Carwile fine sandy loam, 0 to 1 percent slopes	11.0	6.98	2w
5873	Clark clay loam, 1 to 3 percent slopes	24.1	15.25	3e
5911	Naron fine sandy loam, 3 to 7 percent slopes	8.2	5.16	3e
TOTALS		158.0	100%	2.37

|  Boundary 80.0 ac

SOIL CODE	SOIL DESCRIPTION	ACRES	%	CAP
5944	Saltcreek and Naron fine sandy loams, 1 to 3 percent slopes	16.0	20.02	2e
5982	Nalim loam, 1 to 3 percent slopes	19.1	23.82	2e
9970	Aquolls	2.5	3.1	5w
5878	Clark-Ost clay loams, 0 to 1 percent slopes	19.0	23.81	3e
6330	Carwile fine sandy loam, 0 to 1 percent slopes	8.1	10.09	2w
5873	Clark clay loam, 1 to 3 percent slopes	15.3	19.17	3e
TOTALS		80.0	100%	2.52

|  Boundary 78.0 ac









SOIL CODE	SOIL DESCRIPTION	ACRES	%	CAP
5944	Saltcreek and Naron fine sandy loams, 1 to 3 percent slopes	54.5	69.78	2e
6330	Carwile fine sandy loam, 0 to 1 percent slopes	3.0	3.8	2w
5911	Naron fine sandy loam, 3 to 7 percent slopes	8.2	10.45	3e
5982	Nalim loam, 1 to 3 percent slopes	3.7	4.74	2e
5873	Clark clay loam, 1 to 3 percent slopes	8.8	11.23	3e
TOTALS		78.0	100%	2.22

## Capability Legend

Increased Limitations and Hazards

Decreased Adaptability and Freedom of Choice Users

Land, Capability

								
	1	2	3	4	5	6	7	8
'Wild Life'	•	•	•	•	•	•	•	•
Forestry	•	•	•	•	•	•	•	
Limited	•	•	•	•	•	•	•	
Moderate	•	•	•	•	•	•		
Intense	•	•	•	•	•			
Limited	•	•	•	•				
Moderate	•	•	•					
Intense	•	•						
Very Intense	•							

### Grazing Cultivation

(c) climatic limitations (e) susceptibility to erosion

(s) soil limitations within the rooting zone (w) excess of water