



Boundary

|  Boundary 63.0 ac









SOIL CODE	SOIL DESCRIPTION	ACRES	%	CAP
5948	Shellabarger fine sandy loam, 0 to 1 percent slopes	8.0	12.64	2s
5928	Pratt loamy fine sand, 1 to 5 percent slopes	25.8	40.99	3e
5929	Pratt loamy fine sand, 5 to 12 percent slopes	0.3	0.51	4e
5875	Clark fine sandy loam, 1 to 3 percent slopes	27.7	43.9	3e
5853	Albion sandy loam, 1 to 3 percent slopes	1.2	1.97	3e
TOTALS		63.0	100%	2.88

Capability Legend

Increased Limitations and Hazards

Decreased Adaptability and Freedom of Choice Users

Land, Capability

								
	1	2	3	4	5	6	7	8
'Wild Life'	•	•	•	•	•	•	•	•
Forestry	•	•	•	•	•	•	•	
Limited	•	•	•	•	•	•	•	
Moderate	•	•	•	•	•	•		
Intense	•	•	•	•	•			
Limited	•	•	•	•				
Moderate	•	•	•					
Intense	•	•						
Very Intense	•							

Grazing Cultivation

(c) climatic limitations (e) susceptibility to erosion

(s) soil limitations within the rooting zone (w) excess of water